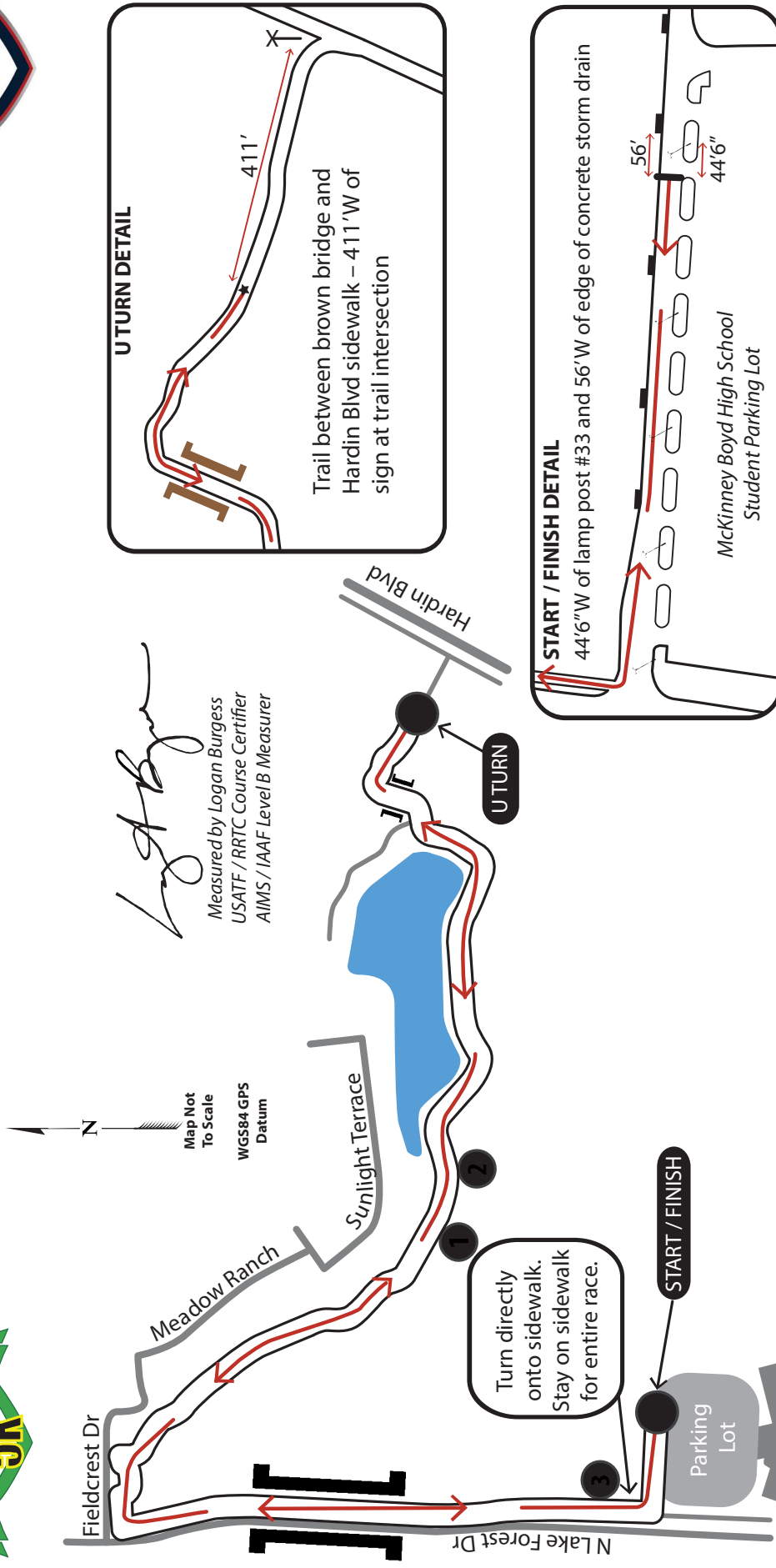
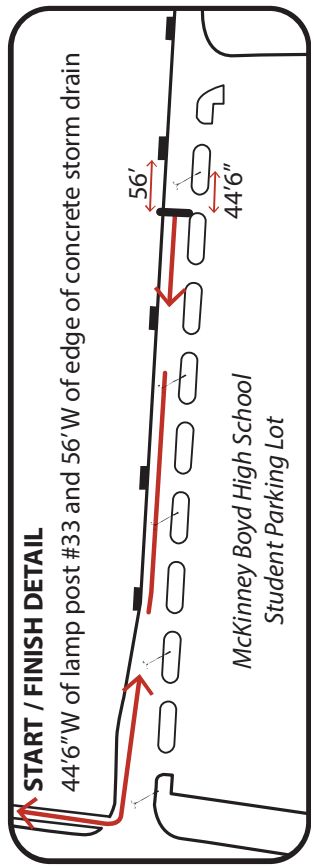





**5 km - USATF Certification TX15035LAB - McKinney, TX**  
**Effective 04.09.2015 to 12.31.2025**  
**Measured by Logan Burgess on 03.24.2015**  
**Map not to scale - No Restrictions**



*Logan Burgess*  
 Measured by Logan Burgess  
 USATF / RRTC Course Certifier  
 AIMS / IAAF Level B Measurer



- Start / Finish** – (N33 12.342 W96 40.672) – McKinney Boyd High School Parking Lot North – 44'6" W of lamp post #33 and 56' W of edge of concrete storm drain
- Mile 1** – (N33 12.523 W96 40.511) – Trail – 19' NW of end of brown metal fence at SW corner of pond
- U Turn** – (N33 12.538 W96 40.038) – Trail between bridge and Hardin Blvd – 411' W of sign at trail intersection
- Mile 2** – (N33 12.516 W96 40.406) – Trail – 500' E of end of brown metal fence at SW corner of pond
- Mile 3** – (N33 12.357 W96 40.776) – Sidewalk just N of parking lot – 27' S of 40MPH / End School Zone sign

