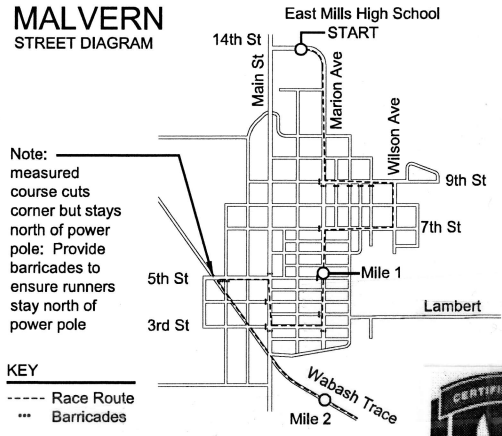
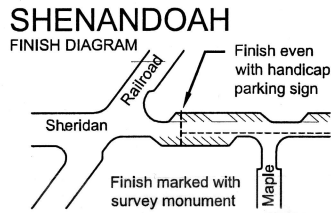
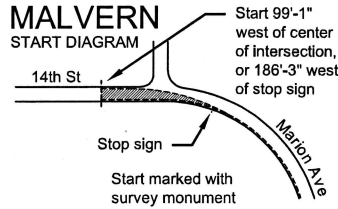


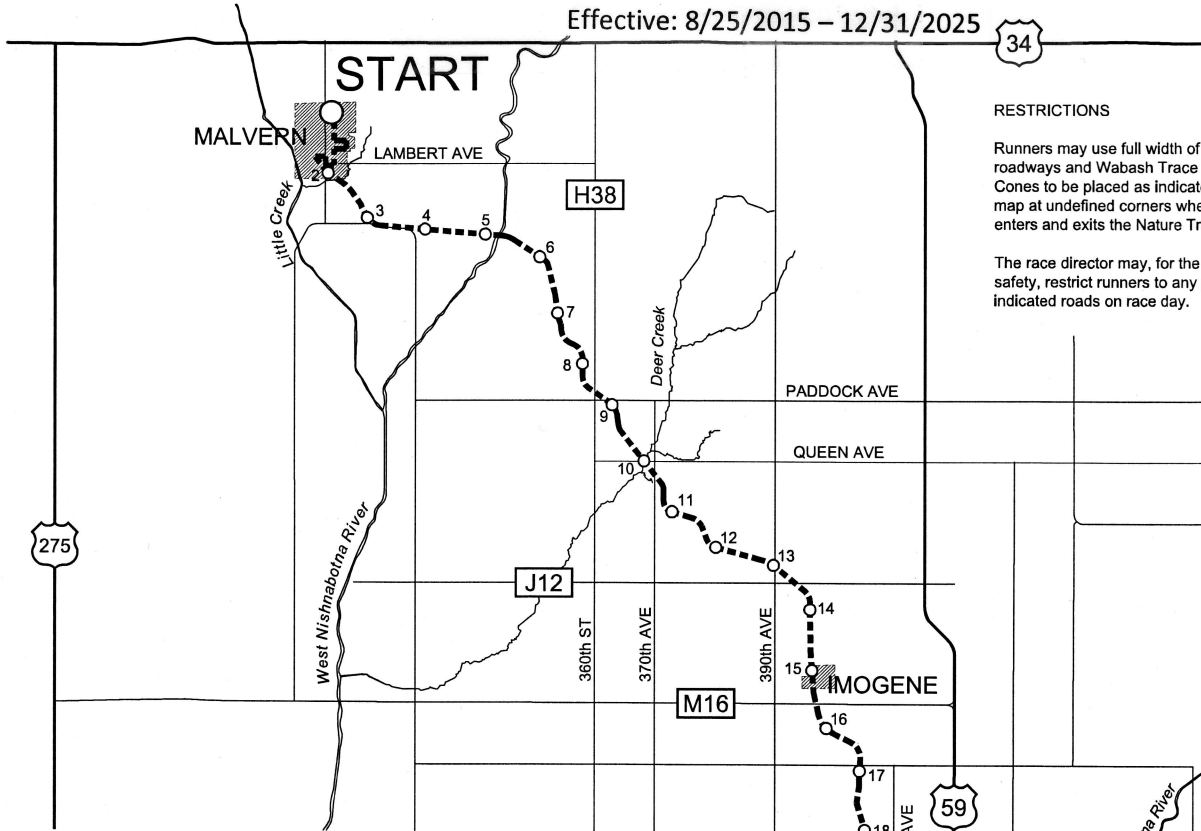
MALVERN - IMOGENE - SHENANDOAH, IOWA

**Start:** On 14th St in Malvern, 99'-1" west of the center of intersection for drive accessing East Mills High School, or 186'-3" west of the stop sign as measured along the curb. Marked with PK nail and survey monument.

**Finish:** Even with the handicap parking sign on the north side of Sheridan Ave in Shenandoah. Marked with a PK nail and survey monument.



USATF Certification: IA15011MF  
Effective: 8/25/2015 – 12/31/2025



**RESTRICTIONS**  
Runners may use full width of all indicated roadways and Wabash Trace Nature Trail. Cones to be placed as indicated on this map at undefined corners where the course enters and exits the Nature Trail.  
The race director may, for the sake of safety, restrict runners to any portion of the indicated roads on race day.

